



# **Activities of SESRIC Related to SDG 13 (Climate Action) Indicators**

**Dr. Atilla KARAMAN**



# INTRODUCTION

**Statistical, Economic and Social Research  
and Training Centre for Islamic Countries**

---



**Subsidiary Organ of the  
Organisation of Islamic Cooperation (OIC)**

---



**Operating in Ankara,  
Republic of Turkey  
since June 1978.  
Serving 57 Member  
States**



## ☐ **Statistical Analysis**


- *Report on the SDGs progress in OIC countries*

## ☐ **Data**

- *OICStat Database*
- *Data Availability on Disasters, Energy and Environment in OICStat*

## ☐ **Capacity Building & Triangular Cooperation**

- *SESRIC StatCaB Programme*
- *StatCaB Activities Related to SDG 13 (Climate Action) indicators*



- COMCEC Resolution in 2015 requesting SESRIC to identify SDGs priorities of OIC MCs and regularly reporting the progress to its relevant Sessions
- Prioritised SDGs: SDG 1-5, 8, 9, and 13
- Upcoming Progress Report 2021 covers six more SDGs: SDGs 6-7, 10-12, and 14





# OIC STATISTICS DATABASE (OICStat)

**Organisation of Islamic Cooperation**  
Statistical, Economic and Social Research  
and Training Centre for Islamic Countries  
(SESRIC)



العربية Français

SESRIC ▾ Statistics and Information ▾ Economic and Social Research ▾ Training and Technical Cooperation ▾ Publications ▾ Contact Us

**OIC Statistics Database (OICStat)**


HOME QUERY FEATURES INDICATORS LIST DATA SOURCES FEEDBACK



The OIC Statistics (OICStat) Database is the first and only international official statistics repository on the member countries of the Organisation of Islamic Cooperation (OIC). Enriched with the experience inherited from its predecessor, namely Basic Social and Economic Indicators (BASEIND) Database, the OICStat Database is periodically maintained to ensure the dissemination of most up-to-date data through the inclusion of new indicators and categories on the OIC member countries. Equipped with more "user-friendly" features, the OICStat Database currently hosts 1199 indicators under 26 categories with data dating back to 1970.

## OIC Statistics Database (OICStat) - Features

HOME QUERY FEATURES INDICATORS LIST DATA SOURCES FEEDBACK

- Multilinguality:** The OICStat Database is available in three official languages of the OIC, namely [English](#), [Arabic](#) and [French](#).
- Accordion Menu:** The OICStat Database shows all data query steps, namely "Countries", "Categories & Indicators", "Years", and "Reporting" on the same page under an accordion menu – a vertically stacked list of headers that can be clicked to hide or show the content within – before previewing/exporting the data.
- Major Country Groupings:** The "Countries" menu offers users options to easily select member countries of some major country groupings; all of whose members are OIC member countries, namely D-8 Organization for Economic Cooperation (D8), Economic Cooperation Organization (ECO), and Cooperation Council for the Arab States of the Gulf (GCC). Ticking a country grouping will automatically select the OIC member countries with a membership in the selected grouping. It is also possible to exclude members of a specific country grouping from a selection of countries by clicking twice on that grouping.
- Quick Access to "OIC Countries in Figures" Module:** Clicking the "i" icon next to each OIC country name under the "Countries" menu will direct the users to the related country profile under the "OIC Countries in Figures" module.
- Search the Indicators as You Type:** The OICStat Database hosts over one thousand indicators on various socio-economic, financial, and cross-cutting themes presented under the "Categories & Indicators" menu. To find the indicator(s) of interest, users can browse through the categories or type in the first three or more characters of a keyword in the "Search" box that has a "search-as-you-type" (SayT) functionality which instantly displays the indicators containing the set of characters typed.
- Download by Category:** Users have the option to directly download the data of all indicators dating back to 1970 under a selected category of OICStat. To access the "Download by Category" page, users can directly open the desired category under the "Categories & Indicators" menu and click on  icon which is found on the right of "Select All" option under the selected category name.
- Indicators, Definitions, and Metadata:** Users can see the full list of indicators available in the OICStat Database with their definitions by visiting the "Indicators & Definitions" page. Users have also access to a short metadata of an indicator containing information on its "Definition", "Source", "Aggregation Method", and "Last Update Date" by clicking the "i" icon next to each indicator name under the "Categories & Indicators" menu.
- Last Year Available Data:** The "Last Year Available" option under the "Years" menu enables the users to access to the most recent year data only, for the indicators selected under the "Categories & Indicators" menu. Users also have the "Last 5 Years" option to submit queries to the OICStat Database for the most recent five years.
- Export as CSV or XML:** After the options under the aforementioned four steps in the accordion menu are selected and the "Submit" button is clicked, the users have the option to export the previewed data to either CSV or Excel XML formats.

## OIC Statistics Database (OICStat) - Query

HOME

QUERY

FEATURES


























































INDICATORS LIST

DATA SOURCES

FEEDBACK

Please select at least one option from each group (Countries, Categories & Indicators, and Years), set your "Reporting" options, and click "Submit".

### ▲ COUNTRIES

<input type="checkbox"/> Select All	<input type="checkbox"/> Select All D8	<input type="checkbox"/> Select All ECO	<input type="checkbox"/> Select All GCC
<input type="checkbox"/> Afghanistan 	<input type="checkbox"/> Gabon 	<input type="checkbox"/> Maldives 	<input type="checkbox"/> Sudan 
<input type="checkbox"/> Albania 	<input type="checkbox"/> Gambia 	<input type="checkbox"/> Mali 	<input type="checkbox"/> Suriname 
<input type="checkbox"/> Algeria 	<input type="checkbox"/> Guinea 	<input type="checkbox"/> Mauritania 	<input type="checkbox"/> Syria 
<input type="checkbox"/> Azerbaijan 	<input type="checkbox"/> Guinea-Bissau 	<input type="checkbox"/> Morocco 	<input type="checkbox"/> Tajikistan 
<input type="checkbox"/> Bahrain 	<input type="checkbox"/> Guyana 	<input type="checkbox"/> Mozambique 	<input type="checkbox"/> Togo 
<input type="checkbox"/> Bangladesh 	<input type="checkbox"/> Indonesia 	<input type="checkbox"/> Niger 	<input type="checkbox"/> Tunisia 
<input type="checkbox"/> Benin 	<input type="checkbox"/> Iran 	<input type="checkbox"/> Nigeria 	<input type="checkbox"/> Turkey 
<input type="checkbox"/> Brunei 	<input type="checkbox"/> Iraq 	<input type="checkbox"/> Oman 	<input type="checkbox"/> Turkmenistan 
<input type="checkbox"/> Burkina Faso 	<input type="checkbox"/> Jordan 	<input type="checkbox"/> Pakistan 	<input type="checkbox"/> Uganda 
<input type="checkbox"/> Cameroon 	<input type="checkbox"/> Kazakhstan 	<input type="checkbox"/> Palestine 	<input type="checkbox"/> United Arab Emirates 
<input type="checkbox"/> Chad 	<input type="checkbox"/> Kuwait 	<input type="checkbox"/> Qatar 	<input type="checkbox"/> Uzbekistan 
<input type="checkbox"/> Comoros 	<input type="checkbox"/> Kyrgyzstan 	<input type="checkbox"/> Saudi Arabia 	<input type="checkbox"/> Yemen 
<input type="checkbox"/> Cote d'Ivoire 	<input type="checkbox"/> Lebanon 	<input type="checkbox"/> Senegal 	
<input type="checkbox"/> Djibouti 	<input type="checkbox"/> Libya 	<input type="checkbox"/> Sierra Leone 	
<input type="checkbox"/> Egypt 	<input type="checkbox"/> Malaysia 	<input type="checkbox"/> Somalia 	

### ▲ CATEGORIES & INDICATORS

Search 

- AGRICULTURE (37)
- CRIME AND JUSTICE (20)
- DEMOGRAPHY (28)
- DISASTERS AND EMERGENCY EVENTS (24)
- EDUCATION (38)
- ENERGY (29)
- ENVIRONMENT (23)

### ▲ YEARS

☐ Last Year Available ☐ Last 5 Years ☐ Select All

\*\*\*In order to download data from 1970 please use category download

<input type="checkbox"/> 2021	<input type="checkbox"/> 2012	<input type="checkbox"/> 2003	<input type="checkbox"/> 1994
<input type="checkbox"/> 2020	<input type="checkbox"/> 2011	<input type="checkbox"/> 2002	<input type="checkbox"/> 1993
<input type="checkbox"/> 2019	<input type="checkbox"/> 2010	<input type="checkbox"/> 2001	<input type="checkbox"/> 1992
<input type="checkbox"/> 2018	<input type="checkbox"/> 2009	<input type="checkbox"/> 2000	<input type="checkbox"/> 1991
<input type="checkbox"/> 2017	<input type="checkbox"/> 2008	<input type="checkbox"/> 1999	<input type="checkbox"/> 1990
<input type="checkbox"/> 2016	<input type="checkbox"/> 2007	<input type="checkbox"/> 1998	<input type="checkbox"/> 1989
<input type="checkbox"/> 2015	<input type="checkbox"/> 2006	<input type="checkbox"/> 1997	
<input type="checkbox"/> 2014	<input type="checkbox"/> 2005	<input type="checkbox"/> 1996	
<input type="checkbox"/> 2013	<input type="checkbox"/> 2004	<input type="checkbox"/> 1995	

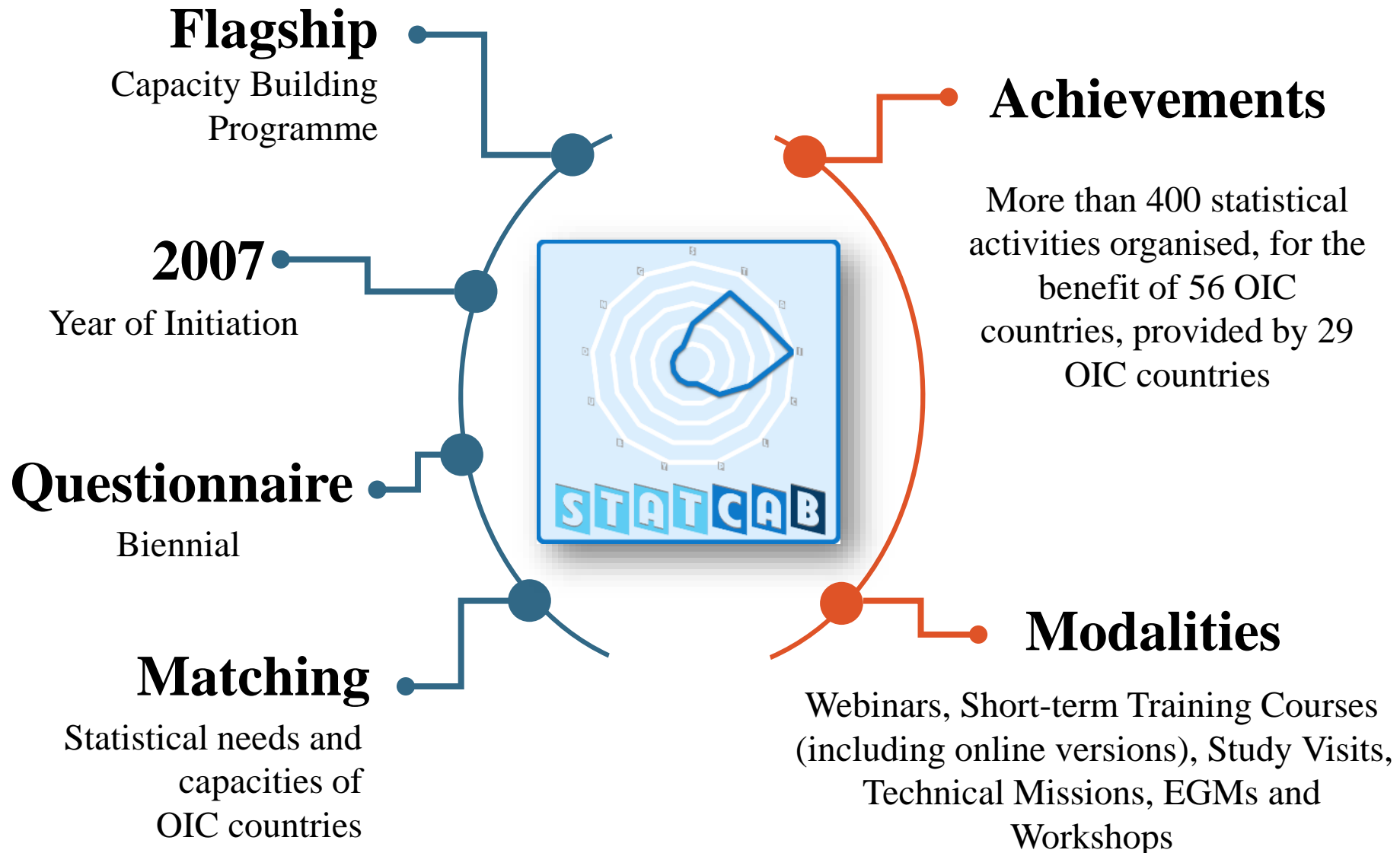
### ▲ REPORTING

Select :

Indicator Order	by Country then Indicator	▼
Year Order	Ascending	▼
Decimal Symbol	Dot (.)	▼
Decimal Places	2	▼

<http://bit.ly/OICStat>

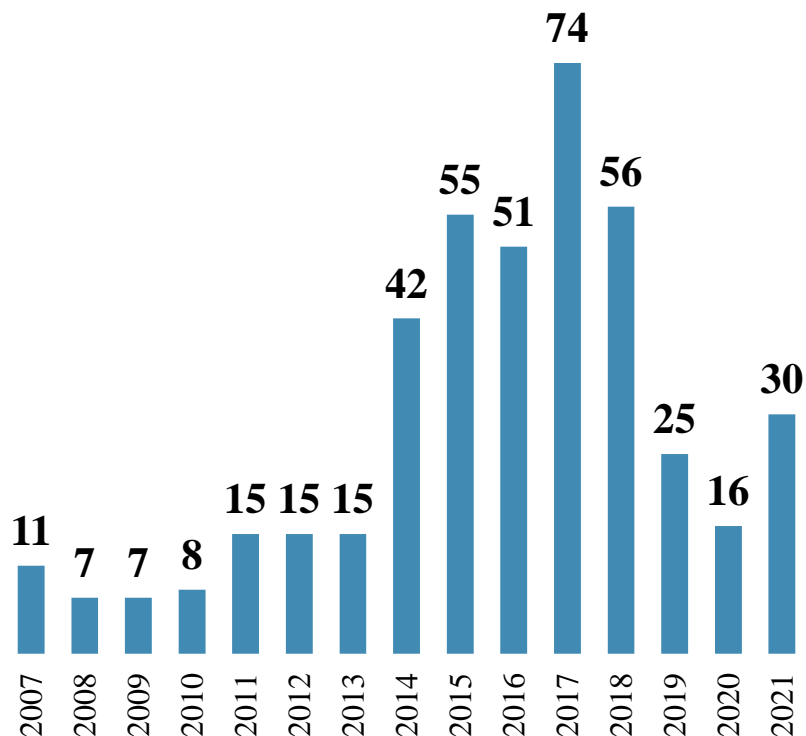
- OICStat Database hosts 133 indicators related to
  - Disasters and Emergency Events (48),
  - Energy (36), and
  - Environment (48)
- 14 indicators under SDG targets 13.1 and 13.2



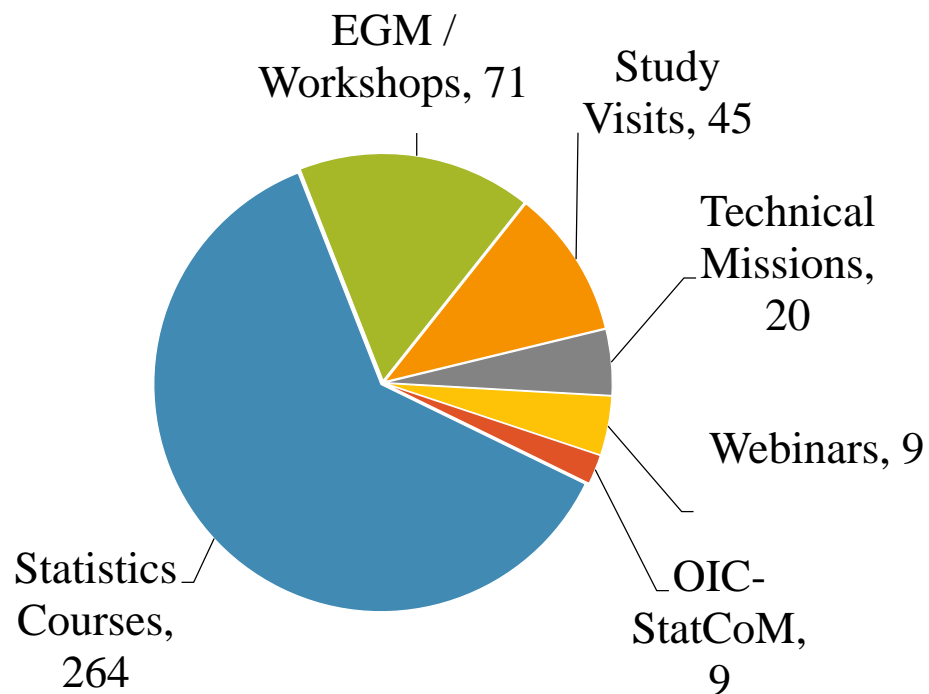
# OVERVIEW OF STATISTICAL ACTIVITIES

Since 2007, **427** Statistical Activities have been conducted by SESRIC

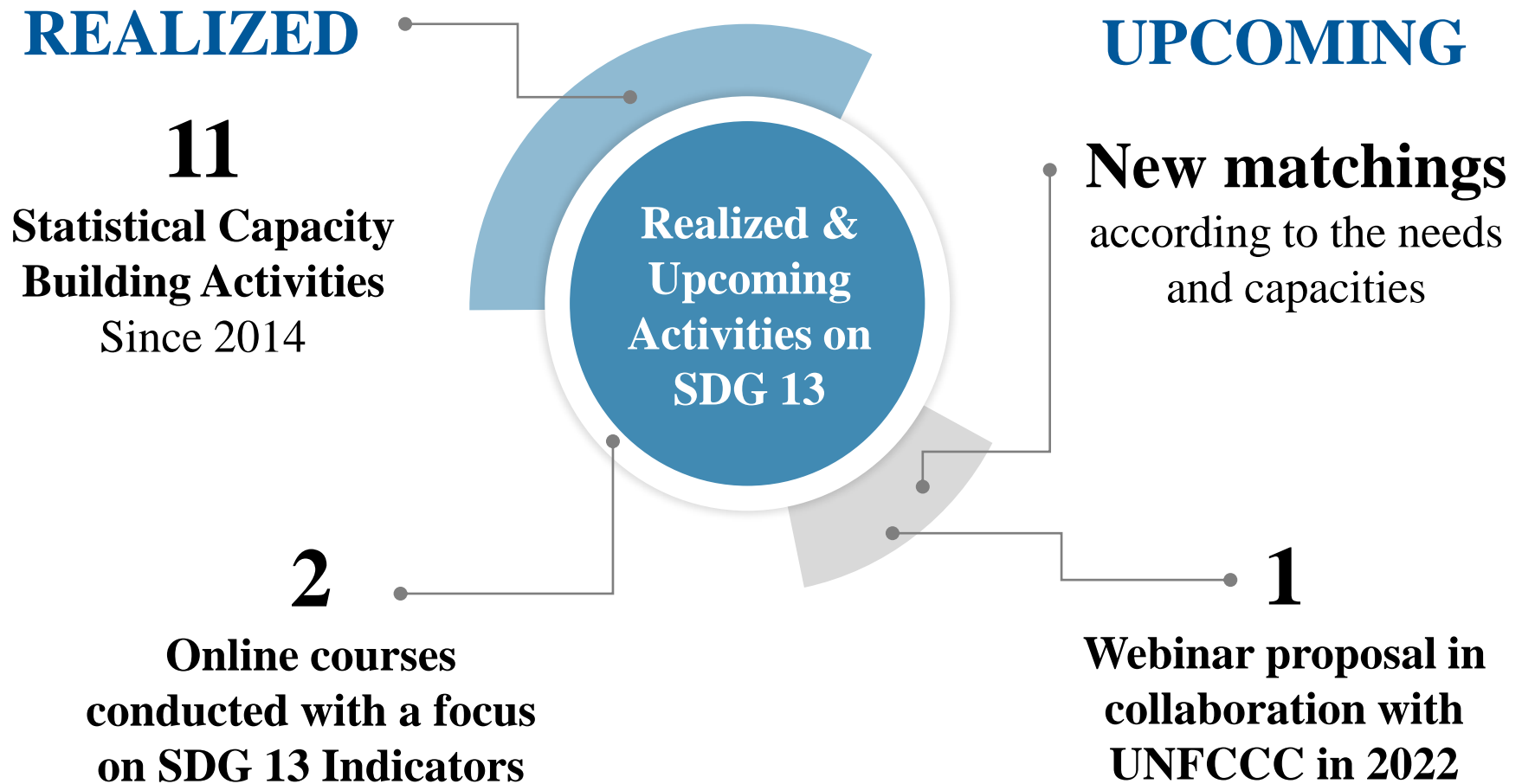
**Number of Statistical Activities,  
by Year, 2007 – Sep. 2021**

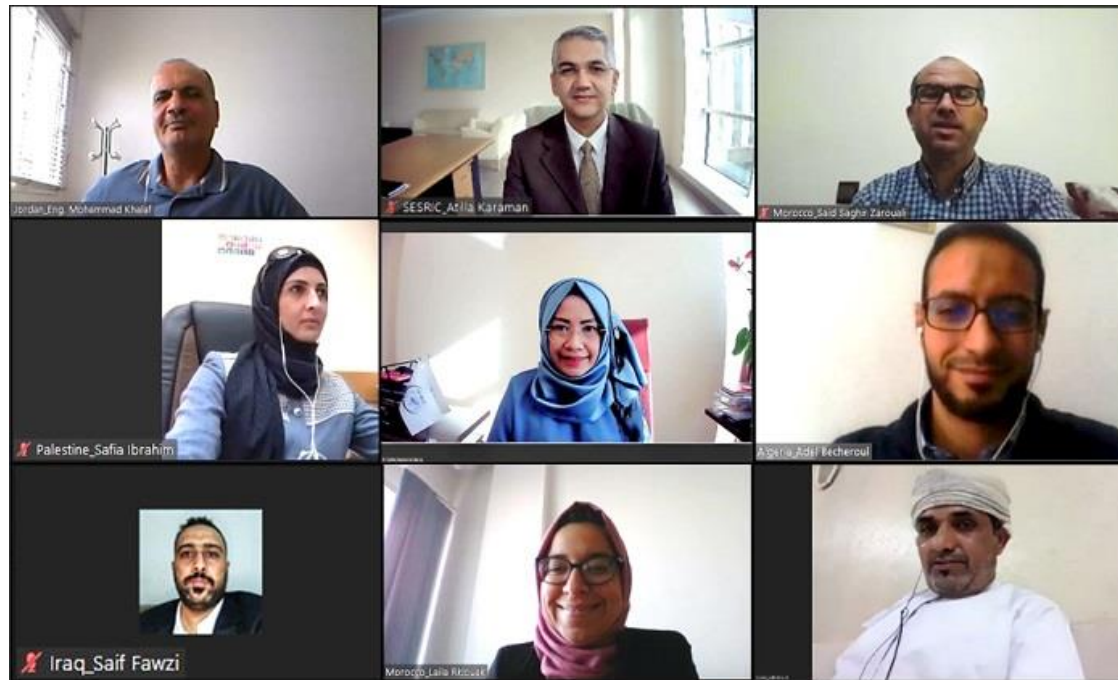


**Distribution of Statistical Activities,  
by Type, 2007 – Sep. 2021**









**Online Training Course on  
'SDG 13 (Climate Action) Indicators'  
19-22 October 2020**

**Provider:** Department of Statistics (DOS) of Jordan  
**Beneficiary Countries:** Algeria, Egypt, Iraq, Morocco, Oman,  
Palestine and UAE



## Online Training Course on 'SDG 13 (Climate Action) Indicators' 22-25 June 2021

**Provider:** National Institute of Statistics (INS) of Cameroon  
**Beneficiary Countries:** Algeria, Benin, Burkina Faso, Cote d'Ivoire, Djibouti, Gabon, Mali, Morocco, Niger, Tunisia

# Thank You



[www.sesric.org](http://www.sesric.org)  
[www.oicstatcom.org](http://www.oicstatcom.org)



[oicankara@sesric.org](mailto:oicankara@sesric.org)  
[statistics@sesric.org](mailto:statistics@sesric.org)



[@sesric](https://twitter.com/sesric)  
[@oicstatcom](https://twitter.com/oicstatcom)