
Introduction

Global Climate Observing System (GCOS)

Prof. Stephen Briggs

Chairman, GCOS Steering Committee

GCOS Workshop, in collaboration with UNFCCC and IPCC

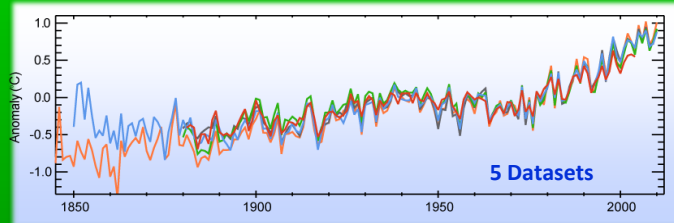
10 – 12 February 2015, Bonn



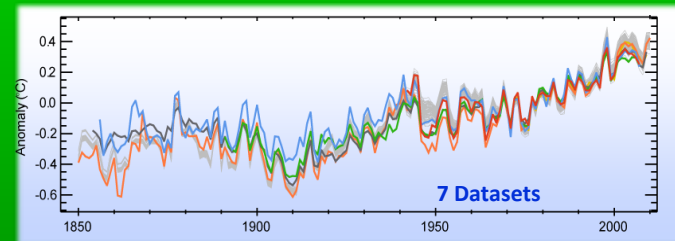
The Importance of Climate Observations- surface temperatures

Observations made in the past have unequivocally demonstrated that the climate system is warming.

Land Surface Air Temperature



Sea Surface Temperature



Climate observations must be enhanced and continued into the future, to enable users to.....

detect further climate change and determine its causes.

model and predict the climate system.

Climate observations must be enhanced and continued into the future, to enable users to.....

assess impacts of climate variability and change.

monitor the effectiveness of policies for mitigation climate change.

Climate observations must be enhanced and continued into the future, to enable users to.....

support adaptation to climate change.

develop climate information services.

promote sustainable national and economic development.

Climate observations must be enhanced and continued into the future, to enable users to.....

meet other requirements of the UNFCCC and other international conventions and agreements.

UNFCCC Convention May 1992

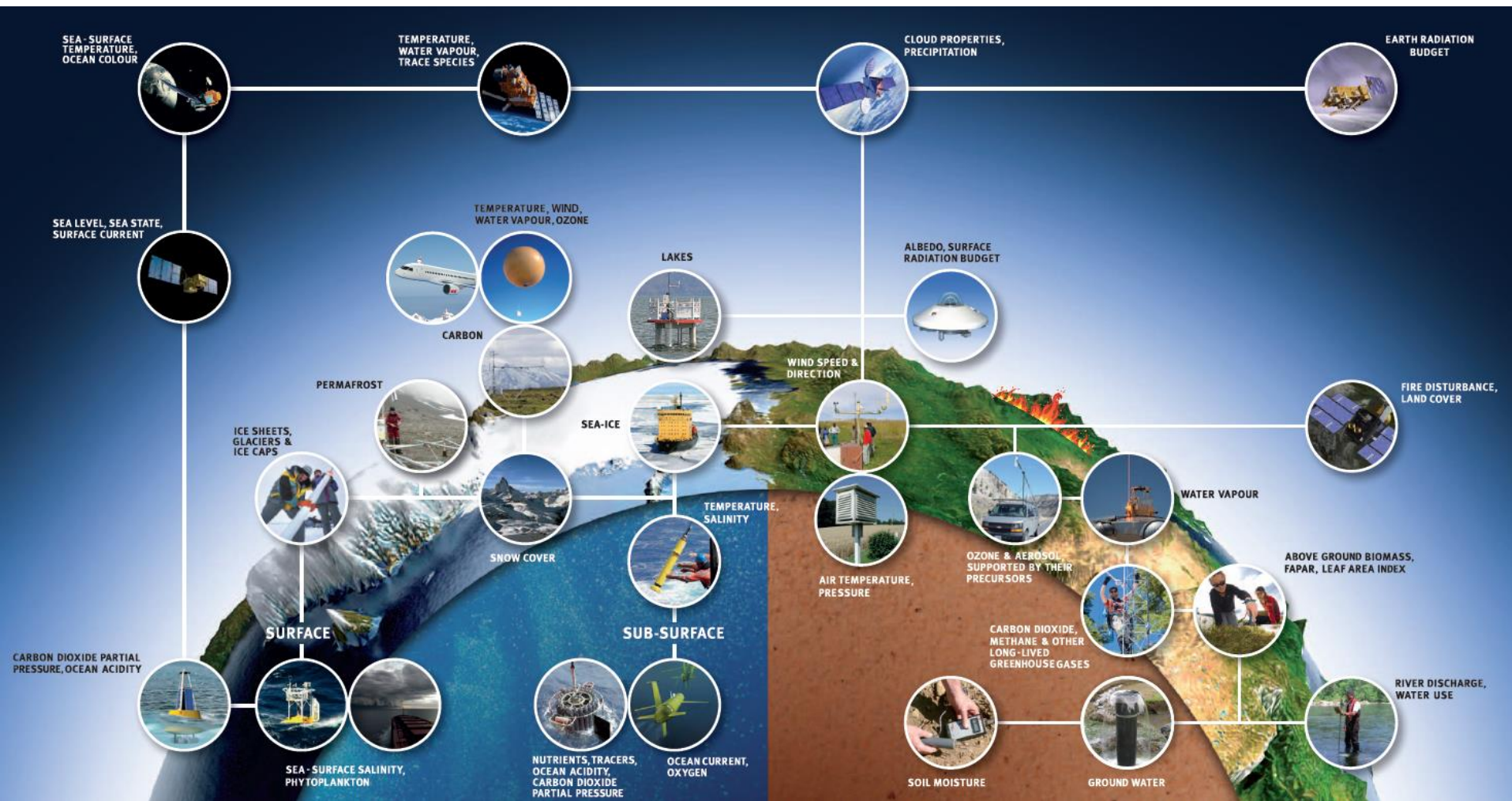
Article 4 Commitments


- All Parties shall: 1(g) Promote and cooperate in scientific, technological, technical, socio-economic and other research, **systematic observation** and development of data archives related to the climate system.....

Article 5 Research and Systematic Observations

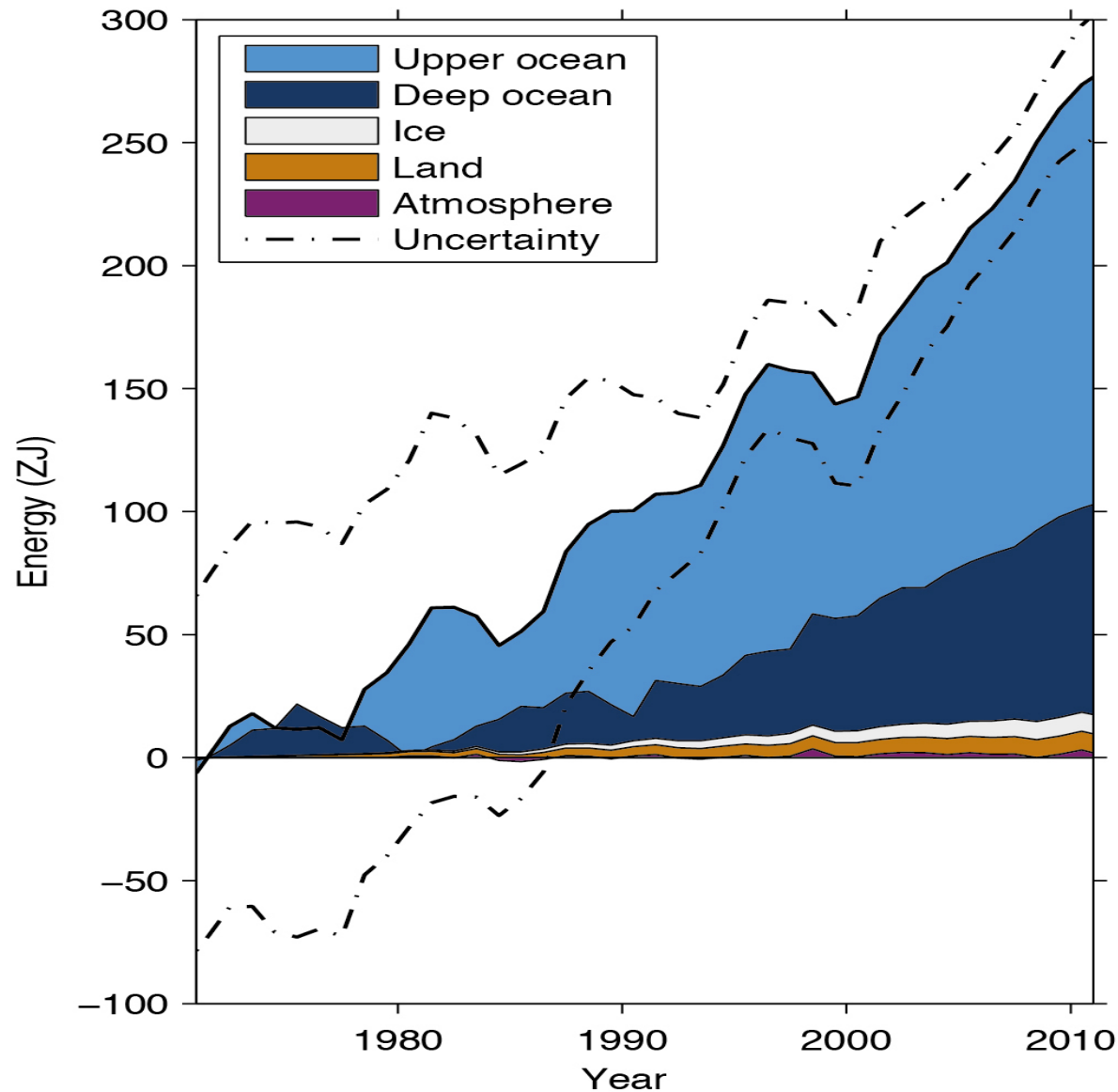
- In carrying out their commitments under Article 4, paragraph 1(g), the Parties shall: (a) Support and further develop...programs and networks or organizations aimed at defining, conducting, assessing and financing research, data collection and **systematic observation**, taking into account the need to minimize duplication of effort; (b) Support international and intergovernmental efforts to strengthen **systematic observation** particularly in developing countries, and to promote access to, and the exchange of, data and analyses thereof.....

Coordination of Climate Observing Systems





The Importance of Climate Observations – total energy content

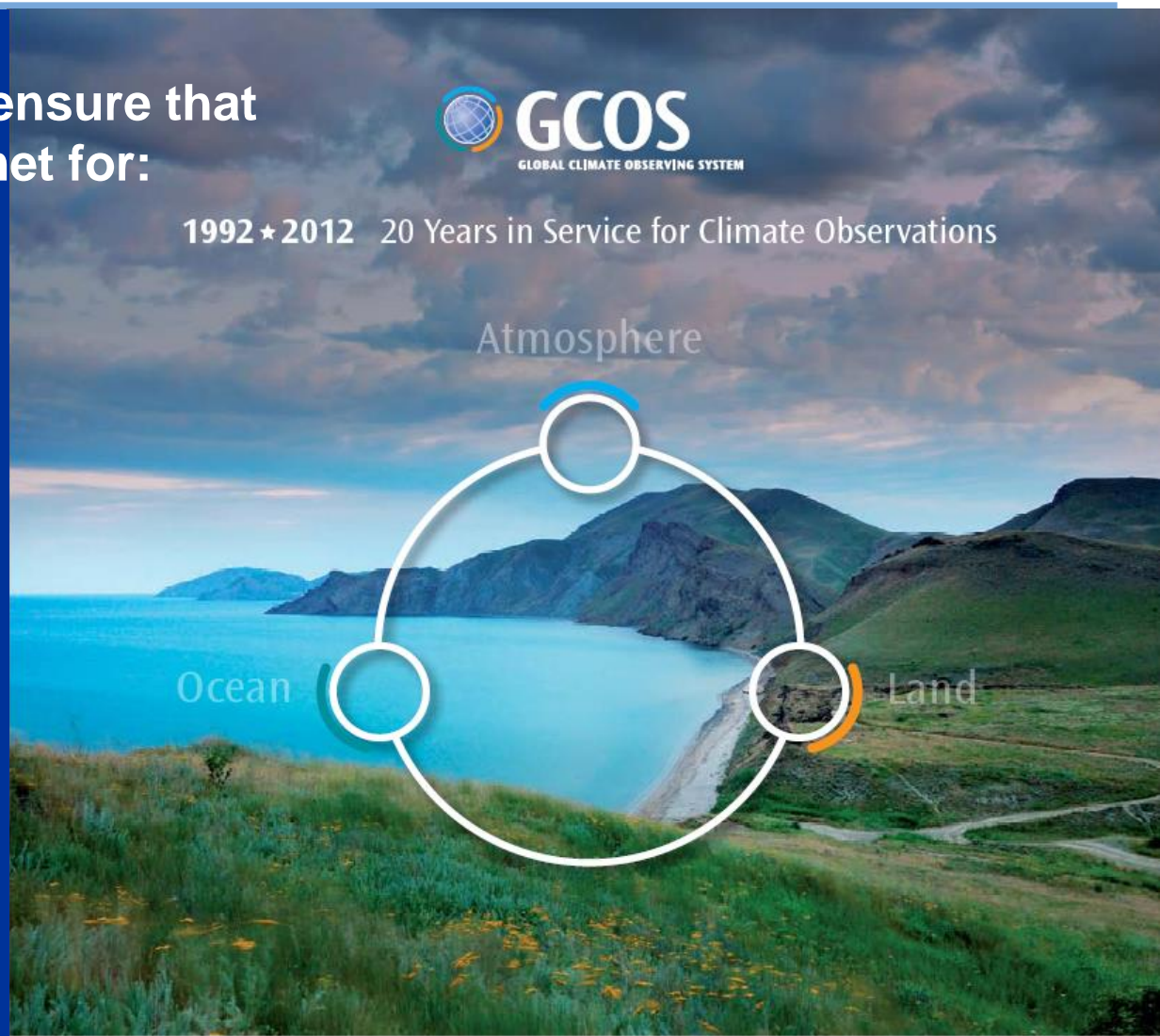


Objectives of the GCOS Programme

GCOS was set up to help ensure that observational needs are met for:





- monitoring
- research
- applications

GCOS now provides the organisational basis for the service element.



GCOS Memorandum of Understanding

AGREE that this Memorandum of Understanding shall come into force on signature by all four parties.

			
Secretary-General WMO	Secretary IOC	Secretary-General ICSU	Executive Director UNEP
Place: <u>GENEVA</u>	Place: <u>Paris</u>	Place: <u>Paris</u>	Place: <u>Paris</u>
Date: <u>5/2/92</u>	Date: <u>7/2/92</u>	Date: <u>20/2/92</u>	Date: <u>9/4/1992</u>

This MoU defines the rationale for the establishment of GCOS and its purpose, concept of operation, governance and financial arrangements.

Signed on 9. April 1992 by WMO, IOC, ICSU and UNEP; updated in 1998

Status Achievements & Expert Panels

Overview of atmospheric products

Essential Climate Variable (ECV)	Global Products
Wind Speed and Direction	Surface wind retrievals
Precipitation	Estimates (liquid & solid)
Upper-air Temperature	Temperature retrievals
Upper-air Winds	Upper-air wind retrievals
Water Vapour (Trop., strat.)	Total column, profiles
Cloud Properties	Amount, top P & T, etc.
Earth Radiation Budget	TOA/Surf. ERB, irradiance
CO ₂ , CH ₄ and other GHGs	GHG retrievals (regional)
Ozone	Total column, profiles
Aerosol Properties	Optical depth, albedo, etc.
Precursors of O ₃ & Aerosols	Retrievals of precursors, e.g. NO ₂ , SO ₂ , HCHO & CO

GCOS Surface Network (GSN)

Air Temperature, Pressure
Water Vapour
Wind speed and direction
Radiation Budget

GCOS Reference Upper-Air Network (GRUAN)

New network, hybrid observing
system composed out of
research and operational
sites.

Monitoring of vertical profiles of
atmospheric ECVs.

Table credit of: J.-L. Fellous, CEOS WGClimate, Asheville, NC, USA

Overview of oceanic products

Essential Climate Variable (ECV)	Global Products
Sea-surface Temperature	Integrated SST analyses based on satellite and <i>in situ</i> data records
Sea-surface Salinity	Datasets for research on sea-surface salinity
Sea Level	Sea level global mean and regional variability
Sea State	Wave height, other measures of sea
Sea Ice	Sea-ice concentration, extent, edge, supported by thickness & drift
Ocean color	Ocean radiometry, Chl-a

Table credit of: J.-L. Fellous, CEOS WGClimate, Asheville, NC, USA

Surface ECVs from in-situ systems only:

Current, Ocean acidity, Carbon dioxide partial pressure, Phytoplankton

Sub-Surface ECVs from in-situ systems only:

Temperature, Salinity, Current, Nutrients, Carbon dioxide partial pressure, Ocean acidity, Oxygen, Tracers

Deep Ocean Strategy

Explore the
«Blue Planet»

Overview of terrestrial products

Essential Climate Variable (ECV)	Global Products
Lakes	Lake levels, areas
Snow Cover	Snow areal extent, SWE
Glaciers and Ice Caps	2D vector outlines, DEM
Ice Sheets	Elevation changes
Albedo	BRDF
Land Cover	Moderate/High res. maps
FAPAR	Maps
LAI	Maps
Biomass (Forest)	Regional, above ground
Fire Disturbance	Maps, burnt areas/active
Soil Moisture	Maps
<i>(Land surface Temperature)</i>	<i>Temperature records</i>

ECVs from in-situ systems only:

Soil Carbon, River discharge,
 Water Use, Ground Water,
 Permafrost

International Surface Temperature Initiative (ISTI)

www.surface temperatures.org

Explore the «White Continent»

Table credit of: J.-L. Fellous, CEOS WGClimate, Asheville, NC, USA

Plans (2014 – 2016)

Next Status Report and New Implementation Plan

